

Real-time<sup>📶</sup>  
information

Alerts and  
service updates ⚠️

Directions in  
your pocket ➡️

# Transit 101

How to use your favorite  
public transportation app



Download  
*Transit*


Available on iPhone  
and Android

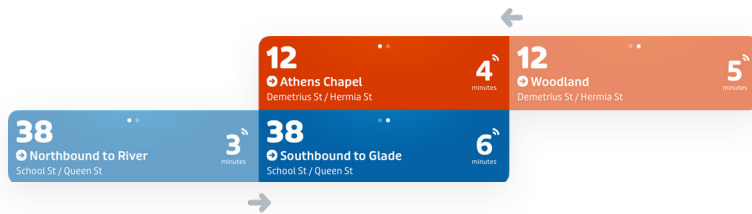
# Home Screen

The map shows your location (you're the blue dot!) and displays information about nearby transit options.

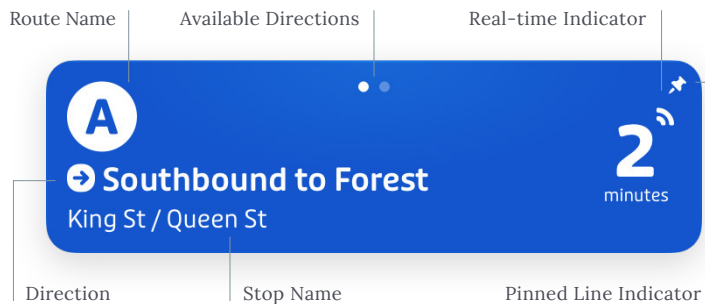
**Tap the green search bar** to plan a trip or search for a specific line. The icon on the right estimates travel times to your favorite destinations, like home or work.

The feed below the map shows nearby transit options and countdowns to the next departure, sorted by proximity.


 **Swipe left or right** on each route to view departures in a different direction.




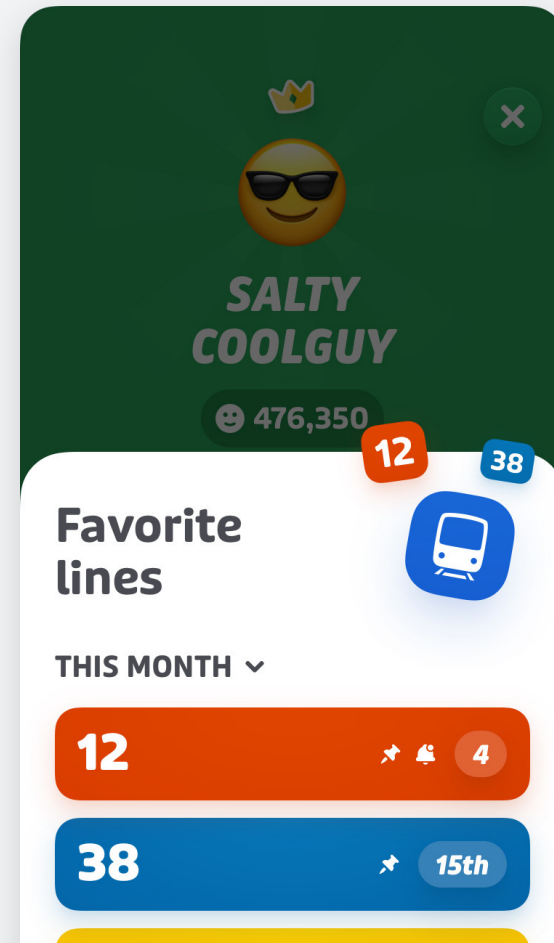
**Tap** a route to see more information.



# Pinned lines

Always take the same line? Tap the pin icon  on the route information screen and it will always display at the top of the list when it's nearby.

You can view and modify your pinned lines and service alert subscriptions in the settings menu. 



# ! Service Alerts

Service advisories provided by your agency are displayed in the app. When an alert is active, you will see an exclamation mark beside the route number. You can also choose to receive push notifications to your phone when alerts are issued.

The screenshot shows a notification banner at the top with a bus icon, the text "Stop moved" and "Because of magical fairies, some bus stops have been relocated.", and a "now" timestamp. Below the notification is a route card for route 38, "Northbound to River", with a close button. It features a notification bell icon and the text "At all times Tap to change notification settings". The current stop is "School St / Titiana St". A secondary alert box at the bottom of the card repeats the "Stop moved" message and provides details: "Stops: School St / Titiana St, School St / Egeus St", "Posted on 30 May 1596 at 9:58 AM", and "Source: Transit Agency".

The screenshot shows the app's home screen. At the top is a map with a blue route line and a user location dot. A search bar contains "Where to?" and a home button shows "32 min". Below the map is a list of nearby routes:

- 12** Athens Chapel (Demetrius St / Hermia St) - 4 minutes
- A** Southbound to Forest (King St / Queen St) - 2 minutes
- B** Puck's Pharmacy (Queen St / King St) - 7 minutes
- 91** Theatre District (Shakespeare Ave / Demetrius St) - 8 minutes

Labels on the right side of the image point to various UI elements: "Settings" (gear icon), "Map & User Location" (map area), "Search Bar" (search input), "Instant Trip Planner" (home button), and "Nearby Routes" (route list).

**4th**  
**12**

Vehicle Locations

Available Directions

Real Time Tracking

Full Route Schedule

**GO**

**2** minutes  
minutes

**7** minutes  
minutes

**13** minutes  
minutes  
**SCHEDULED**

**More** departures

User Contributed Ratings

★ 4.7 ⏱ 86% 💰 \$3.25

**8 minutes**

<b>Demetrius St / Hermia St</b>	9:40 AM
<b>Demetrius St / Helena St</b>	9:42 AM
<b>Demetrius St / Oberon St</b>	9:45 AM

28 91

Monday, September 9

**9:41**

Go in 2 minutes  
B in 5 minutes

**38** 2 more stops  
Workman Ave / Pyramus St

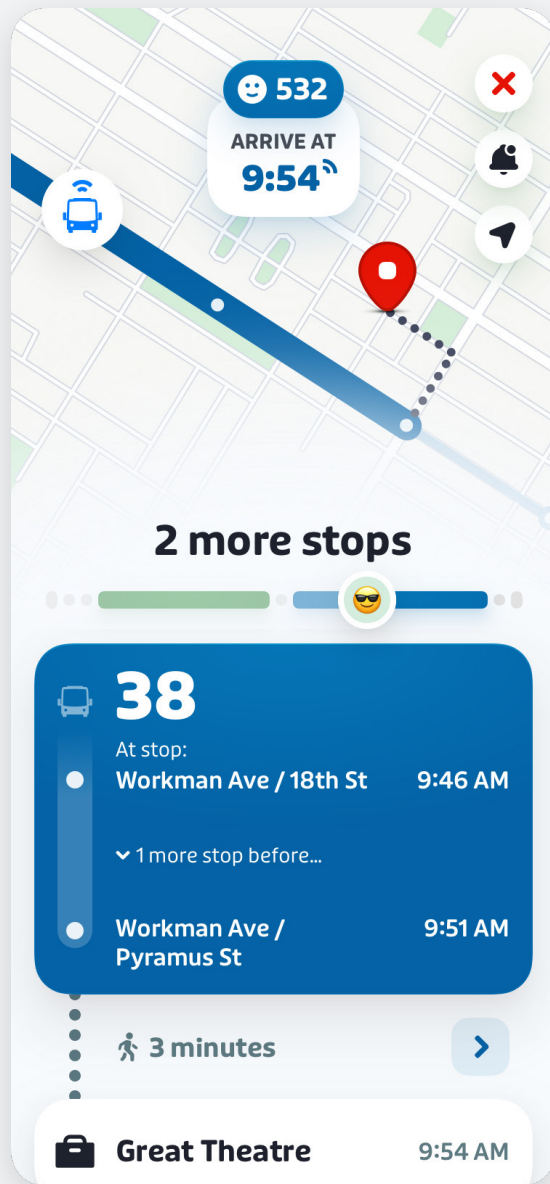
**38** Get off at this stop

Arrive at 9:54 AM 3 min

## GO Trip Companion

**Tap GO** to get step-by-step transit directions and notifications for your trip. GO will notify you to hurry up if it senses that you'll miss your bus, tell you when your stop is coming up and when to get off, and suggest alternatives if you miss your connection.

When you use GO, you provide other riders on your line with more accurate real-time tracking information. The more you use GO, the more people you help! 😊



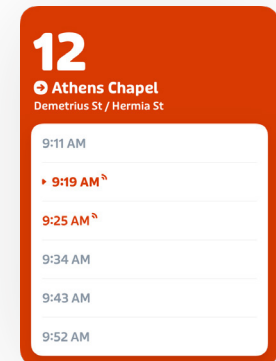
## Route Information

When you tap on a route for more information, you will see a screen showing a route map, upcoming departures on that transit line, and a list of stops.

The ETA cards at the middle of the screen show you upcoming departures, as well as crowding and accessibility information, if available.

**Scroll down** to see the list of stops, and tap a stop to see nearby connections at that location.

To see all upcoming departures at a stop, **swipe to the left** on the ETA cards. You can tap “More departures” to see the full list. As well, this is where you can compare scheduled and real time departure information for upcoming departures.



To change direction from route details, tap on the route head sign or the two dots above it.

# ➔ Trip Planner

Compare trips side by side and tap each result for more details. Select your preferred transport modes or minimize walking in your journey by tapping the *Options* icon. 🔄

Want to go the other way? Tap ↕ to reverse direction.

Planning a trip in the future? Tap **Leave now** to select a date and time for your trip.

