



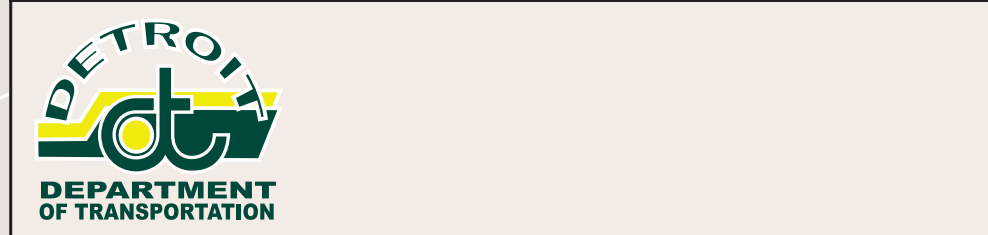
This map is a general guide to Fixed Route bus and light rail train service in Wayne, Oakland, Macomb and Washtenaw counties. It is not to scale. Hours of operation, frequency and service areas vary. Contact individual agencies for more exact routing information.

The RTA coordinates service between existing public transit providers (DDOT, People Mover, SMART and the AATA) across Wayne, Oakland, Macomb and Washtenaw counties. The overarching goal of the RTA is to create a public transit system that addresses the challenges facing our region. To achieve this goal, the RTA is currently focusing on four main corridors in order to improve regional mobility, increase travel options and destination choices and promote transit-oriented development. From 2015 onward, it will expand its focus to plan for and coordinate service throughout the full region.

The RTA is governed by a 10-member board with two representatives from each of the participating counties, one representative from the City of Detroit and one non-voting member appointed by the governor of Michigan, who acts as the chair. A Citizens Advisory Committee advises the RTA on transit issues.

Southeast Michigan Council of Governments (SEMCOG)
1001 Woodward Avenue, Suite 1400
Detroit, Michigan 48226
Phone: (313) 961-4266

Transit Agency Information



The Detroit Department of Transportation, DDOT, services over 200 square miles in Detroit and parts of Macomb, Oakland and Wayne Counties. DDOT's Fixed Route fleet is equipped with bike racks and bicycle parking is available at select bus stops. MetroRide paratransit service offers door-to-door service to qualifying seniors and customers with disabilities.

Detroit Department of Transportation
1301 E. Warren Ave., Detroit, MI 48207
Customer Service:
Monday through Friday, 7:30 a.m. – 5:00 p.m.
(313) 933-1300 or toll free (888) 336-8287
www.RideDetroitTransit.com
Service Hours and Days:
Monday – Saturday, 3:30 a.m. – 2:00 a.m.; Sunday, 3:30 a.m. – 12:30 a.m.
Text My Bus: Text your nearest location to 50464 or (313) 499-0937
facebook.com/RideDDOT
twitter.com/RideDDOT




The Suburban Mobility Authority for Regional Transportation, SMART, services nearly 1,200 square miles in portions of Oakland and Wayne Counties and all of Macomb County. The services include Fixed Route, Connector and Community Transit small bus, ADA and job shuttles in designated areas.
SMART Connector is a curb-to-curb service for the general public, seniors 65+ and people with disabilities. An advanced reservation is required. Community Transit is a partnership program with SMART through which communities receive funding to provide small bus service. Each community has the flexibility to develop a service that best meets the needs of their residents. ADA service is for anyone unable to access a Fixed Route bus due to a disability and who is eligible under the Americans with Disabilities Act.

Buhl Building, 535 Griswold, Detroit, MI 48226
Customer Service:
6:30 a.m. to 6:00 p.m., Monday – Friday; 7:30 a.m. to 4:00 p.m., Saturday
(866) 962-5515
www.smartbus.org
General Fixed Route Service Hours and Days:
6:30 a.m. to 2:00 a.m., Monday – Friday; 5:00 a.m. to 2:00 a.m., Saturday;
6:00 a.m. to 1:00 a.m., Sunday & Holidays
facebook.com/rideSMARTbus
twitter.com/rideSMARTbus



The Detroit People Mover is a fully automated light rail system that was developed as part of a planned regional transit system. The People Mover operates on an elevated single track loop in Detroit's central business district.

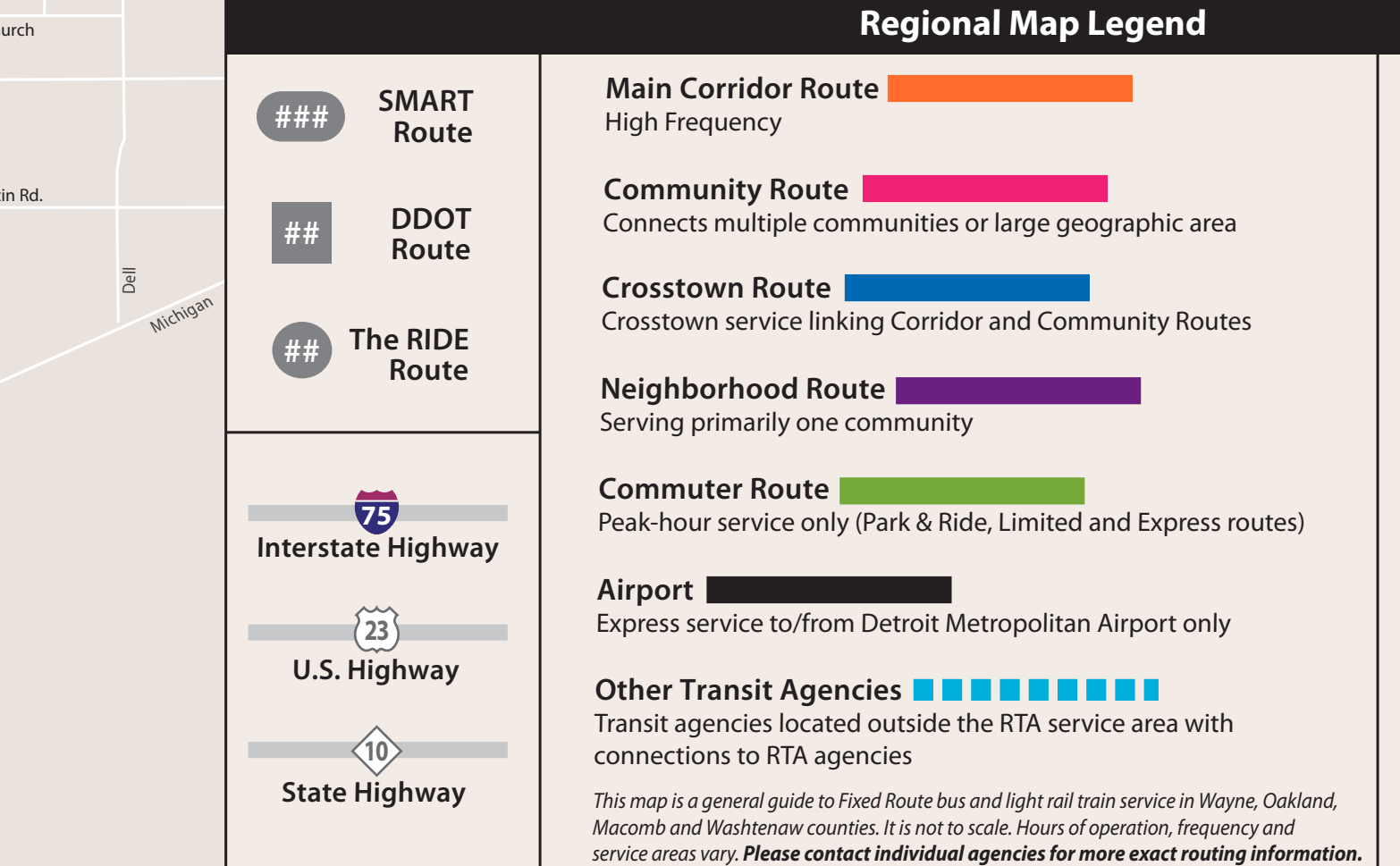
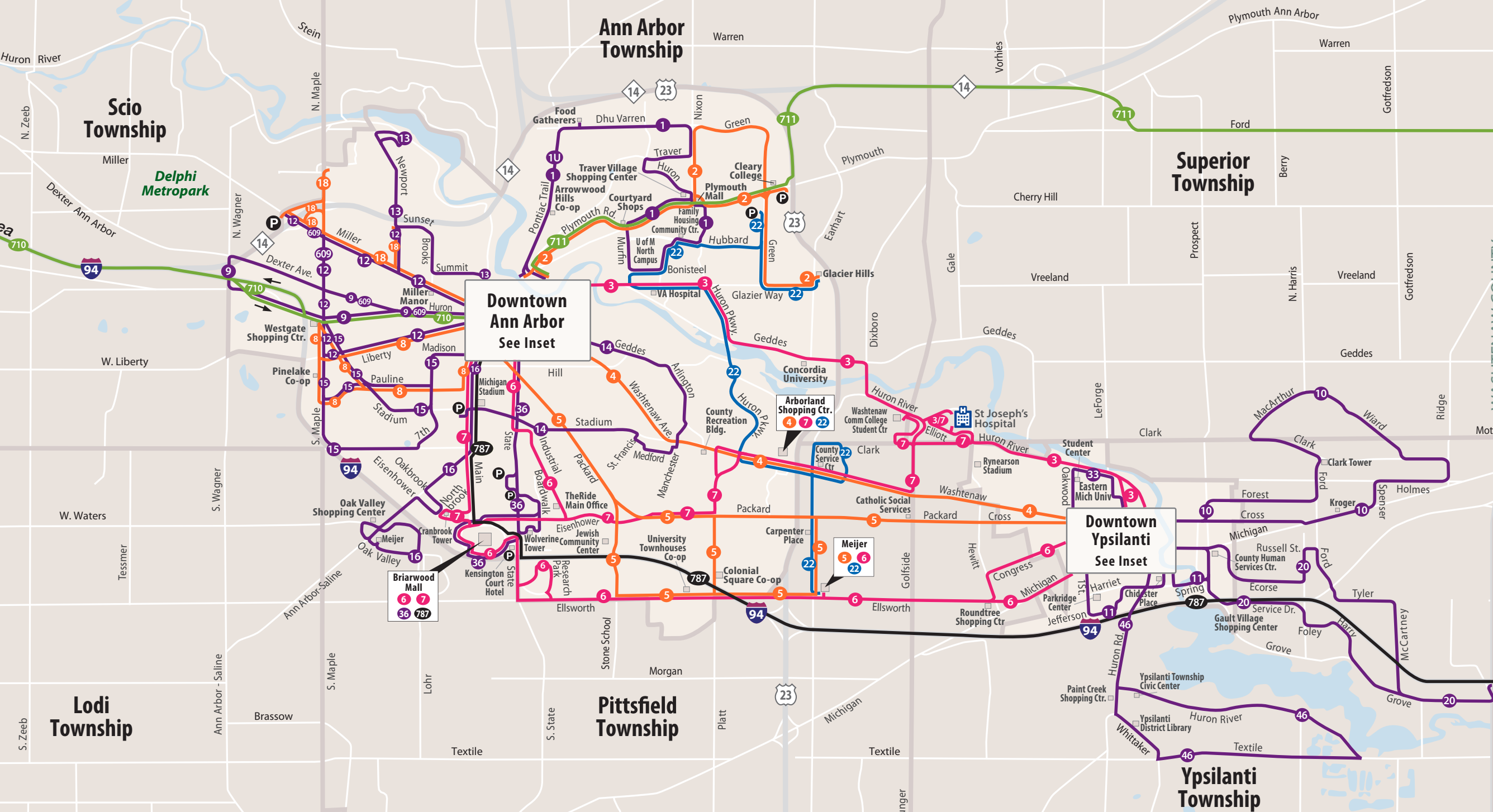
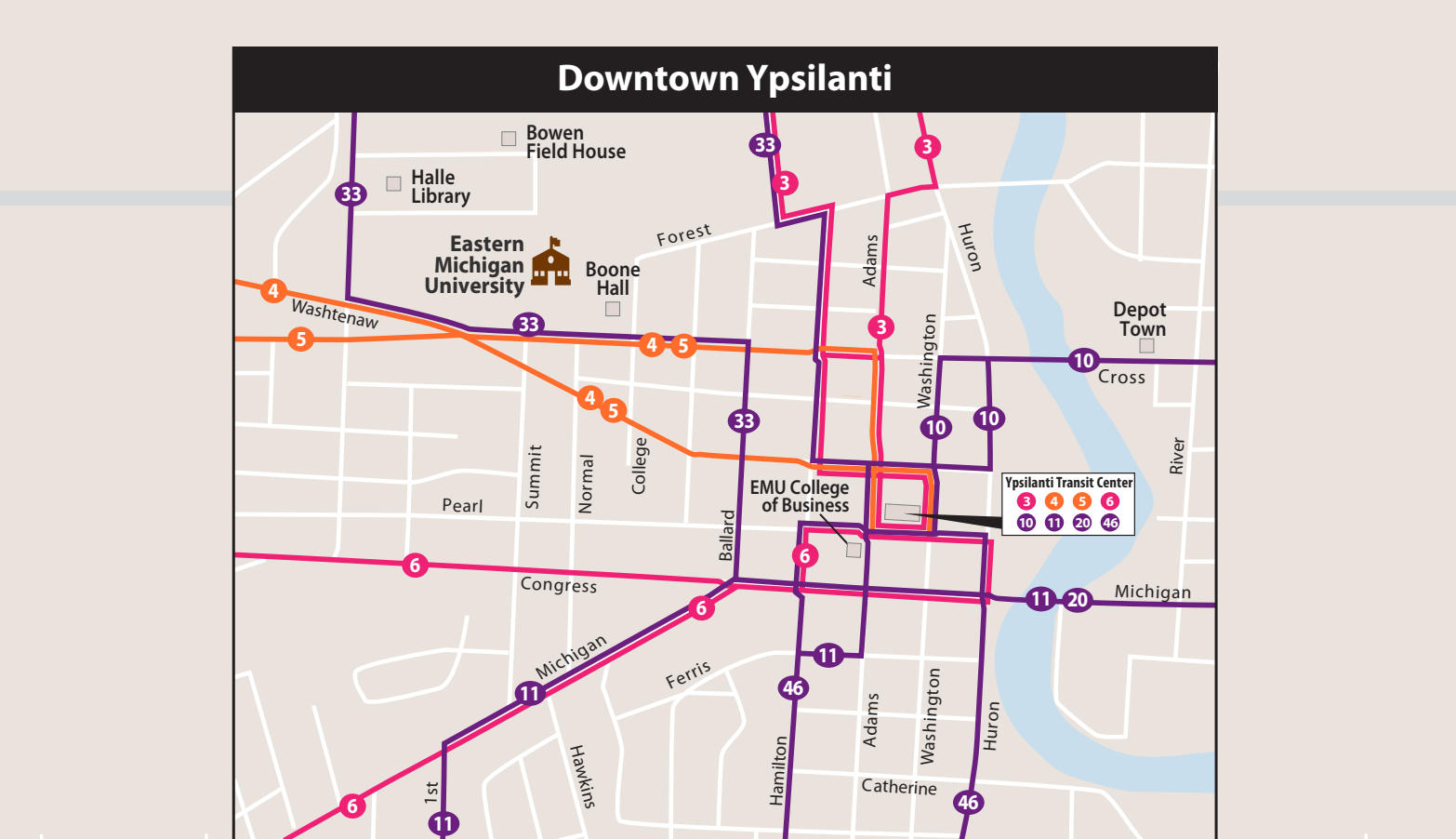
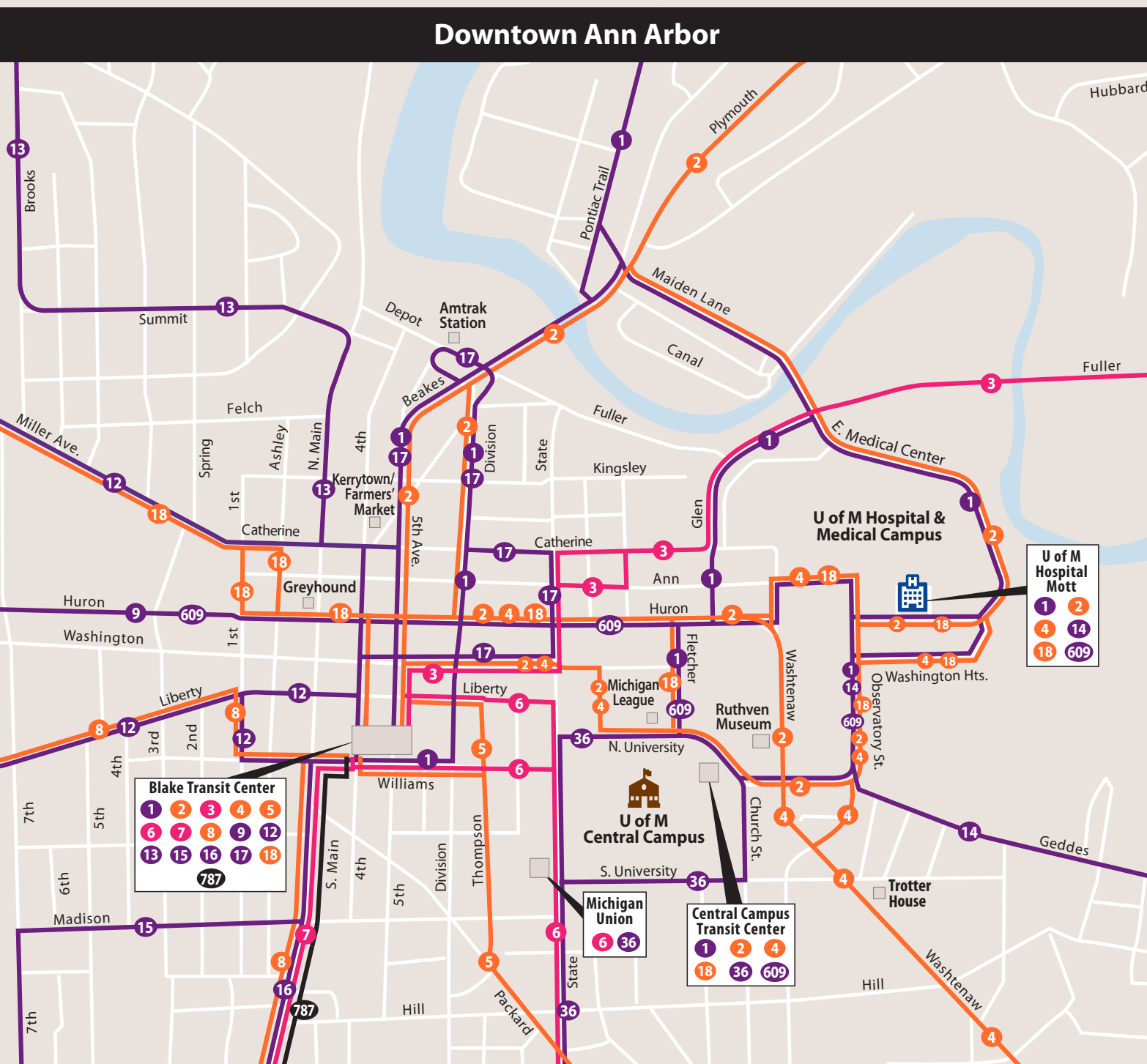
Buhl Building, 535 Griswold, Detroit, MI 48226
Customer Service:
9:00 a.m. to 5:00 p.m., Monday – Friday
(313) 224-2160
www.ThePeopleMover.com
Service Hours and Days:
6:30 a.m. to 12:00 a.m., Monday – Thursday; 6:30 a.m. to 2:00 a.m., Friday
9:00 a.m. to 2:00 a.m., Monday – Friday; 12:00 p.m. to 12:00 a.m., Sunday
Hours may extend to accommodate special events and circumstances.
facebook.com/pages/Detroit-People-Mover/10778824087
twitter.com/detroitpeoplemover



TheRide operates Fixed Route bus service in the greater Ann Arbor-Ypsilanti area along with weekday commuter express bus service between Canton, Chelsea and Ann Arbor. An additional express route, Air Ride, travels to and from the Detroit Metropolitan Airport 7 days a week. Each Fixed Route bus has a bike rack and can carry up to 2 bikes.

TheRide also operates a shared-ride paratransit program, A Ride, for people with disabilities who are eligible under the Americans with Disabilities Act and for people aged 65 and older.
2700 S. Industrial Hwy., Ann Arbor, MI 48104
Customer Service:
8:00 a.m. to 5:00 p.m., Monday – Friday
8:00 a.m. to 11:00 a.m. & 12:00 p.m. to 5:00 p.m., Saturday
8:00 a.m. to 12:00 p.m. & 1:00 p.m. to 5:00 p.m., Sunday
(734) 996-0400
www.TheRide.org


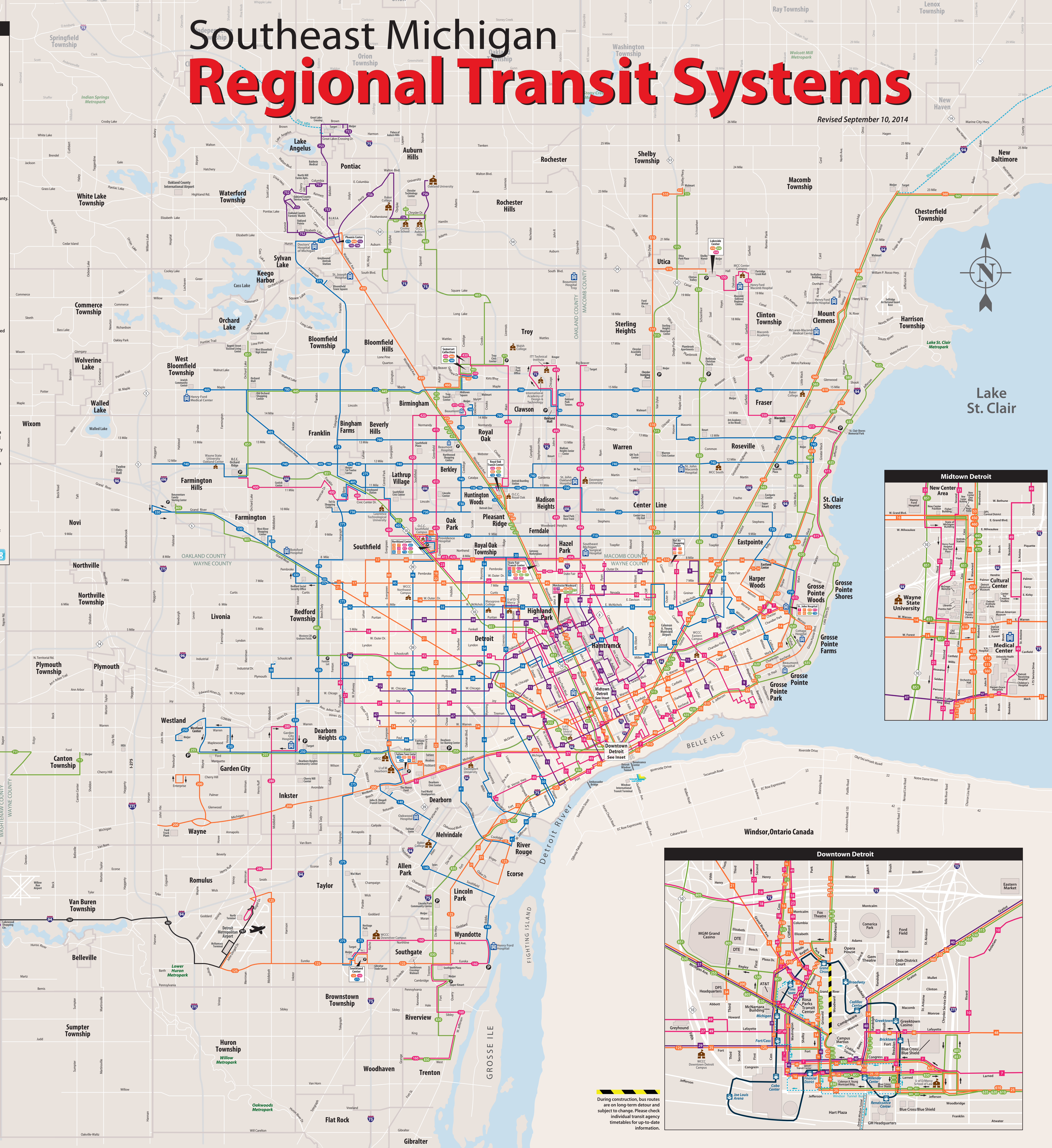
Service Hours and Days for Most Routes:
6:30 a.m. to 11:45 p.m., Monday – Friday; 8:00 a.m. – 7:30 p.m., Saturday;
8:00 a.m. – 6:30 p.m., Sunday
Hours may extend to accommodate special events and circumstances.
facebook.com/CatchTheRide
twitter.com/catchtheride



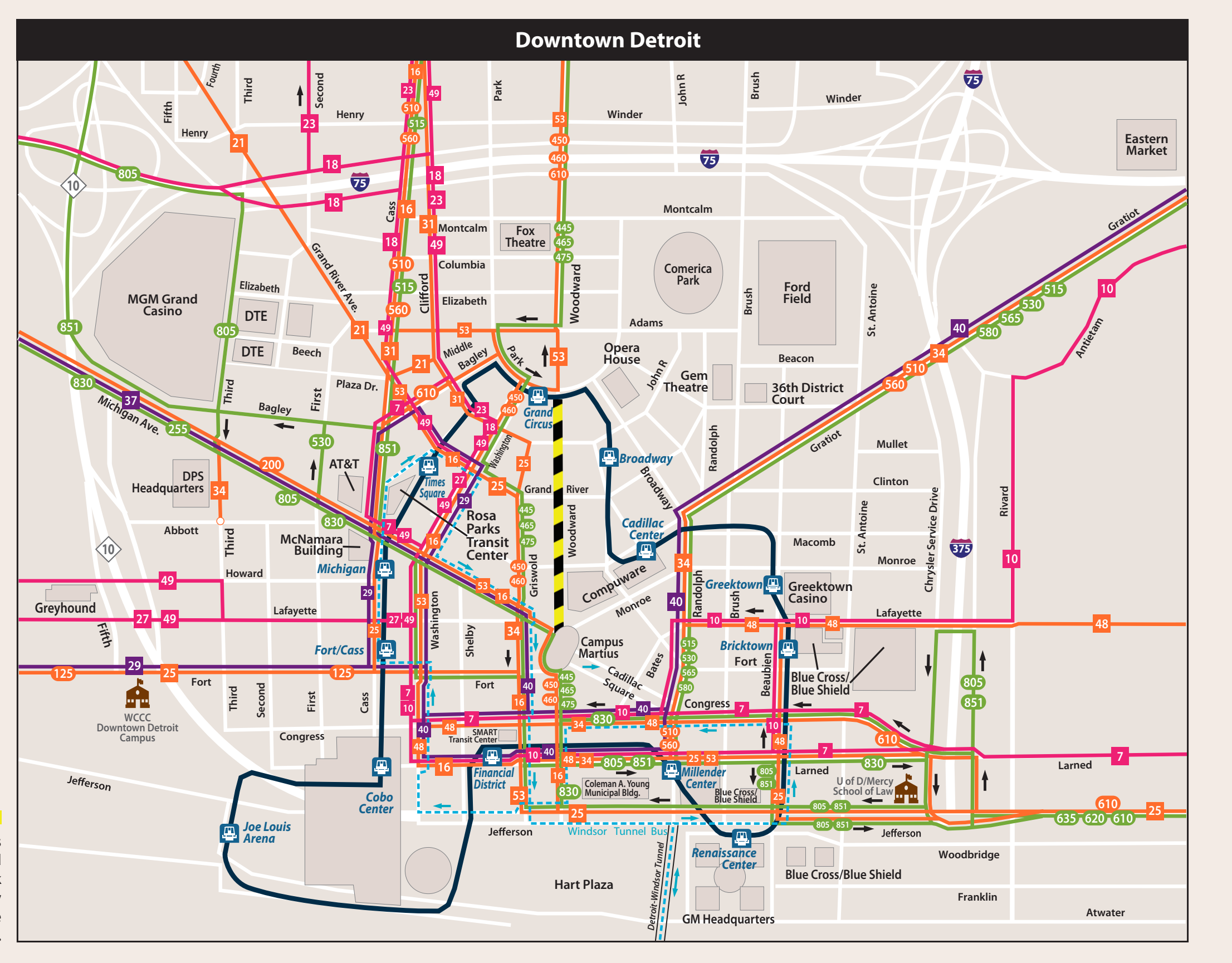
Regional Map Legend	
### SMART Route	Main Corridor Route High Frequency
## DDOT Route	Community Route Connects multiple communities or large geographic area
# The RIDE Route	Crosstown Route Crosstown service linking Corridor and Community Routes
75 Interstate Highway	Neighborhood Route Serving primarily one community
23 U.S. Highway	Commuter Route Peak-hour service only (Park & Ride, Limited and Express routes)
10 State Highway	Airport Express service to/from Detroit Metropolitan Airport only
	Other Transit Agencies: Transit agencies located outside the RTA service area with connections to RTA agencies
	Medical Facility
	University/College
	Commercial Airport
	Point of Interest
	Park & Ride Lot
	People Mover Station

Southeast Michigan Regional Transit Systems

Revised September 10, 2014



Lake St. Clair



During construction, bus routes are on long-term detour and subject to change. Please check individual transit agency timetables for up-to-date information.